







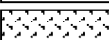



# Shellharbour Local Environmental Plan 2000

## Legend

-  1 (a) RURAL 'A'
-  1 (c) RURAL 'C'
-  1(d) 1 (d) RURAL 'D' (Horticulture)
-  2 (a) RESIDENTIAL 'A'
-  2 (b1) RESIDENTIAL 'B1'
-  2 (b2) RESIDENTIAL 'B2'
-  2 (e) MIXED USE RESIDENTIAL 'E'
-  2 (f) MIXED USE RESIDENTIAL 'F'
-  3 (a) MIXED USE COMMERCIAL
-  3 (d) NEIGHBOURHOOD BUSINESS
-  4 (a) LIGHT INDUSTRIAL
-  4(a3) 4 (a3) AIRPORT LIGHT INDUSTRIAL
-  4 (c) EXTRACTIVE INDUSTRIAL
-  4(f) 4 (f) SPECIAL INDUSTRIAL
-  5 (a) SPECIAL USES
-  5 (b) SPECIAL RAILWAY USES
-  6 (a) PUBLIC OPEN SPACE
-  6 (b) PRIVATE OPEN SPACE
-  7 (a) ENVIRONMENTAL PROTECTION (Wetlands)
-  7 (d) ENVIRONMENTAL PROTECTION (Scenic)
-  7 (e) ENVIRONMENTAL PROTECTION (Escarpment)
-  7 (f2) ENVIRONMENTAL PROTECTION (Foreshore)
-  7 (g) 7 (g) ENVIRONMENTAL PROTECTION (Living Area 1)
-  7 (h) 7 (h) ENVIRONMENTAL PROTECTION (Living Area 2)
-  8 NATIONAL PARKS & NATURE RESERVES
-  9 (b) ARTERIAL ROADS RESERVATION
-  9 (c) LOCAL ROADS RESERVATION
-  9 (d) OPEN SPACE RESERVATION

## General

-  Land Referred to in Schedule 5/6 as Labelled
-  Heritage Conservation Area (Refer to Schedule 2)
-  Heritage Item (Refer to Schedule 3 for item index)
-  Jamberoo Valley Escarpment Area
-  Jamberoo Valley Rural Conservation Area
-  Quarry Buffer Area
-  Dunmore Wetland Catchment Protection Area
-  Subject Land - Planning Proposal No.10

